














**Official Zoning Map
of the
City of Carnesville, Georgia**

Legend

-  Carnesville City Limits
-  Ponds and Lakes
-  Streams and Rivers
-  Roads
-  Franklin County Parcels
- Flood Hazard Areas - 2009 DFIRM FEMA**
-  A
- Zoning Districts**
-  R-1, Single Family Residential
-  R-2, Two Family Residential
-  NS, Neighborhood Shopping
-  CBD, Central Business District
-  OB, Office Business District
-  HB, Highway Business District
-  I, Industrial District

This is to certify that this is the Official Zoning Map referred to in Section IV of the Zoning Ordinance of the City of Carnesville, Georgia.

Amended Through June 13, 2023

Mayor, Harris Little

City Clerk, Karen Little

NOTE: This map compiled from Franklin County tax maps and information supplied by the City of Carnesville. It is to be used for zoning purposes only. Georgia Mountains RC assumes no responsibility for the accuracy of information contained herein.

